



Passages, the Aleutian and Channel Islands, the Turks and Caicos Islands, Cozumel, Cuba, Hispaniola, Puerto Rico, U.S. Virgin Islands and the Bahamas including Explorer charts.

US039R US All & Canadian West Coast g2

g2 Vision - microSD/SD

Part #	Description	US Price
N/A	N/A	N/A

g2 - Garmin datacard or microSD/SD (X)

Part #	Description	US Price
N/A	N/A	N/A
010-C1018-20	HXUS039R	\$160.70

Provides detailed coastal coverage of the U.S. including the East Coast from Key West, FL to the Canadian border and the West Coast from Puget Sound to the Mexican border, Alaska, Hawaii and major inland rivers, the U.S. Gulf Coast to the Mexican border and the Mexican Gulf Coast to the Yucatan. Canadian coverage includes the entire St. Lawrence Seaway, Nova Scotia and New Brunswick. The Great Lakes are covered in their entirety as is the Lake of the Woods. Coverage includes Prince Edward Island, Anticosti Island, Vancouver Island including the Inside and Outside

Only available in BlueChart g2 on MicroSD/SD card.



US040R US & Canadian East Coast g2

g2 Vision - microSD/SD

Part #	Description	US Price
N/A	N/A	N/A

g2 - Garmin datacard or microSD/SD (X)

Part #	Description	US Price
N/A	N/A	N/A
010-C1014-10	HUS040R	\$160.70
N/A	N/A	N/A

Provides detailed coverage of the U.S. East Coast from the Canadian border to Key West, the U.S. Gulf Coast and major inland rivers. Coverage also includes the Mexican Gulf Coast to the Yucatan, Cuba, Hispaniola, Puerto Rico, the U.S. Virgin Islands, the Turks and Caicos Islands and the Bahamas including Explorer charts. The Great Lakes are covered in their entirety as is the Lake of the Woods. Canadian coverage includes the entire St. Lawrence Seaway, New Brunswick, Nova Scotia and Prince Edward Island.

Only available in BlueChart g2 on Garmin data card.



US041R US & Canadian West Coast g2

g2 Vision - microSD/SD

Part #	Description	US Price
N/A	N/A	N/A

g2 - Garmin datacard or microSD/SD (X)

Part #	Description	US Price
N/A	N/A	N/A
010-C1015-10	HUS041R	\$160.70
N/A	N/A	N/A

Provides detailed coverage of the North American west coast from the north slope of Alaska to the U.S. - Mexican border including the Hawaiian Islands. Coverage features the Aleutian and Channel Islands, the Inside and Outside Passages, Puget Sound, San Francisco Bay, and San Diego Bay. Detailed coverage also includes the Columbia R. to its junction with the Snake R., and the Snake R. to Lewiston, ID.

Only available in BlueChart g2 on Garmin data card.



United States - East Coast



US510L St John-Cape Cod

g2 Vision - microSD/SD		
Part #	Description	US Price
010-C0739-00	VUS510L	\$428.56
g2 - Garmin datacard or microSD/SD (X)		
Part #	Description	US Price
N/A	N/A	N/A
N/A	N/A	N/A

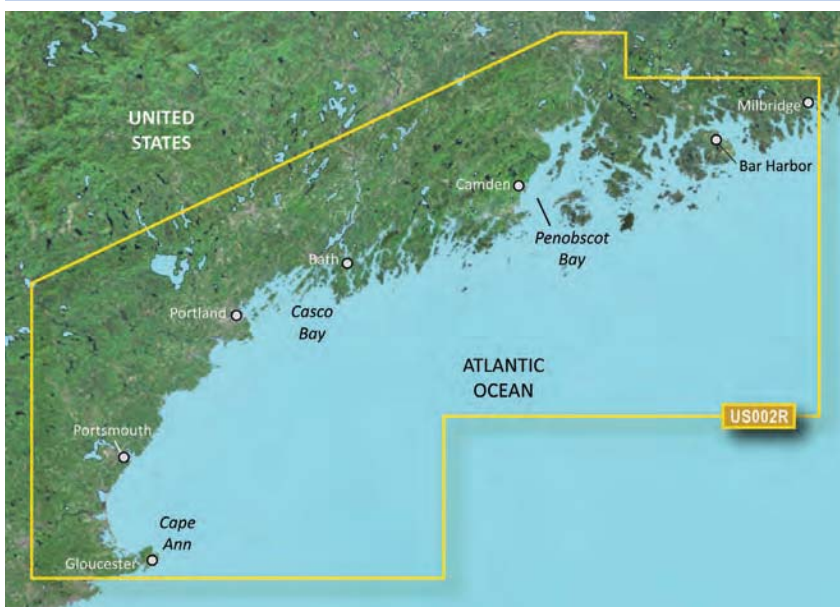
Detailed coverage of the East coast of the U.S. and Canada from Cape Cod to St. John, NB, including Boston, MA, Portsmouth, NH, and Portland, ME, as well as the Kennebec R. to Augusta, ME and the Penobscot R. to Bangor, ME. Coverage also includes Martha's Vineyard, Nantucket Island, Grand Manan Island, Mt. Desert Island, and Calais, ME as well as St. Mary's Bay and Yarmouth, NS. Bathymetric coverage includes George's Basin, Franklin Basin, and the Northeast Channel.



US001R North Maine

g2 Vision - microSD/SD		
Part #	Description	US Price
010-C0702-00	VUS001R	\$321.42
g2 - Garmin datacard or microSD/SD (X)		
Part #	Description	US Price
N/A	N/A	N/A
N/A	N/A	N/A

From Calais to Camden, including Bar Harbor and Penobscot Bay.



US002R South Maine

g2 Vision - microSD/SD		
Part #	Description	US Price
010-C0703-00	VUS002R	\$321.42
g2 - Garmin datacard or microSD/SD (X)		
Part #	Description	US Price
N/A	N/A	N/A
N/A	N/A	N/A

Penobscot Bay through Gloucester, including Casco Bay and Cape Ann.





US003R Cape Cod

g2 Vision - microSD/SD

Part #	Description	US Price
010-C0704-00	VUS003R	\$321.42

g2 - Garmin datacard or microSD/SD (X)

Part #	Description	US Price
N/A	N/A	N/A
N/A	N/A	N/A

Gloucester through New London, including Narragansett Bay, Block Island, Martha's Vineyard, Nantucket Island, the entire Cape, and general coverage of Georges Bank.



US511L Boston Norfolk

g2 Vision - microSD/SD

Part #	Description	US Price
010-C0740-00	VUS511L	\$428.56

g2 - Garmin datacard or microSD/SD (X)

Part #	Description	US Price
N/A	N/A	N/A
N/A	N/A	N/A

Detailed coverage from Gloucester, MA to Wildwood, NJ including Cape Cod, Martha's Vineyard, and Nantucket Island, as well as Long Island Sound, New York Harbor, the Hudson R. to its junction with the Mowhawk R., and Raritan Bay. Also provides bathymetric coverage of offshore features from Georges Basin to Baltimore Canyon, including Georges Bank, the Bear Seamount, and the Hudson and Wilmington Canyons.



US004R New York

g2 Vision - microSD/SD

Part #	Description	US Price
010-C0705-00	VUS004R	\$321.42

g2 - Garmin datacard or microSD/SD (X)

Part #	Description	US Price
N/A	N/A	N/A
N/A	N/A	N/A

Providence to New York, includes Narragansett Bay, all of Long Island, the entire Hudson River, New York Harbor through Perth Amboy and Brick Township.



United States - East Coast



US512L Mid-Atlantic

g2 Vision - microSD/SD		
Part #	Description	US Price
010-C0741-00	VUS512L	\$428.56
g2 - Garmin datacard or microSD/SD (X)		
Part #	Description	US Price
N/A	N/A	N/A
N/A	N/A	N/A

Coverage of the East Coast from Barnegat Inlet, NJ through Jacksonville, FL, to Bermuda. Coverage includes the Delaware River to Trenton, NJ; the Chesapeake Bay in full; the Albemarle and Pamlico Sounds in full; Cape Fear, NC; the Savannah R. to Augusta, GA; and the St. Johns R. to Hastings, FL. Bathymetric coverage from Hudson Canyon to the Blake Escarpment, including the Wilmington, Baltimore and Washington Canyons, Charleston Valley, and the Savannah Seachannel.



US038R New York-Chesapeake

g2 Vision - microSD/SD		
Part #	Description	US Price
010-C1004-00	VUS038R	\$321.42
g2 - Garmin datacard or microSD/SD (X)		
Part #	Description	US Price
N/A	N/A	N/A
N/A	N/A	N/A

Coverage of Raritan Bay to Virginia Beach including Tarrytown, Fire Island Inlet, the entire New Jersey coastline, the C&D Canal, Delaware Bay, the Delaware River to Trenton, Chesapeake Bay, Baltimore, the Potomac River to Washington D.C., Chincoteague Bay, Cape Charles, Newport News, and Norfolk.



US007R Norfolk-Charleston

g2 Vision - microSD/SD		
Part #	Description	US Price
010-C0708-00	VUS007R	\$321.42
g2 - Garmin datacard or microSD/SD (X)		
Part #	Description	US Price
N/A	N/A	N/A
N/A	N/A	N/A

Newport News, VA to Charleston, SC including Pamlico Sound, Cape Lookout, and Cape Romain.





US008R Charleston-Jacksonville

g2 Vision - microSD/SD		
Part #	Description	US Price
010-C0709-00	VUS008R	\$321.42
g2 - Garmin datacard or microSD/SD (X)		
Part #	Description	US Price
N/A	N/A	N/A
N/A	N/A	N/A

Cape Romain through St. Augustine including Charleston, Savannah and Jacksonville with the St. John's River covered to the Clay County line.



US401S Bermuda

g2 Vision - microSD/SD		
Part #	Description	US Price
010-C1024-00	VUS401S	\$267.85
g2 - Garmin datacard or microSD/SD (X)		
Part #	Description	US Price
010-C1024-10	HUS401S	\$116.65
010-C1024-20	HXUS401S	\$116.65

Provides coverage of Bermuda detailing Saint George's Island and Harbour, Harrington Sound, Somerset Island, the Great and Little Sounds, Hamilton Island, and Castle Harbour.



US513L Jacksonville to Bahamas

g2 Vision - microSD/SD		
Part #	Description	US Price
010-C0742-00	VUS513L	\$428.56
g2 - Garmin datacard or microSD/SD (X)		
Part #	Description	US Price
N/A	N/A	N/A
N/A	N/A	N/A

Detailed coverage of the Florida Peninsula from St. Mary's, GA through the Port of Miami to Fort Myers on the Gulf. Coverage includes the St. Johns River, Crescent Lake, Lake George, Lake Monroe, Lake Jesup, Lake Harney, Lake Okeechobee, the St. Lucie Canal, and Caloosahatchee R. in full. Detailed coverage also includes the Florida Keys, Bahamas and Turks and Caicos Islands. Bathymetric coverage of offshore features from Blake Canyon through Santaren Channel to the Tortugas Terrace, including the Blake Escarpment and Great Bahama Bank.



United States - East Coast



US009R Jacksonville-Key West

g2 Vision - microSD/SD		
Part #	Description	US Price
010-C0710-00	VUS009R	\$321.42
g2 - Garmin datacard or microSD/SD (X)		
Part #	Description	US Price
N/A	N/A	N/A
N/A	N/A	N/A

FEATURING DATA FROM EXPLORER CHARTS FOR THE BAHAMAS! Darien, GA to Key West, FL including the entire St. Johns River, the St. Lucie Canal, Lake Okeechobee, with coverage over to Fort Myers. Also includes detailed coverage of Bimini, the Abacos and Grand Bahama Island.



US010R Southeast Florida

g2 Vision - microSD/SD		
Part #	Description	US Price
010-C0711-00	VUS010R	\$321.42
g2 - Garmin datacard or microSD/SD (X)		
Part #	Description	US Price
N/A	N/A	N/A
N/A	N/A	N/A

FEATURING DATA FROM EXPLORER CHARTS FOR THE BAHAMAS! Vero Beach south to include Lake Okeechobee, Florida Keys, Dry Tortugas, and covering the west coast of Florida north to Naples. Also covers all the Bahamas, Andros Island, Eleuthera Island, Cat Island, Great Exuma Island, Little Exuma Island, and Hog Cay.



US400S Walkers Cay-Exuma Sound

g2 Vision - microSD/SD		
Part #	Description	US Price
010-C0738-00	VUS400S	\$267.85
g2 - Garmin datacard or microSD/SD (X)		
Part #	Description	US Price
010-C0738-10	HUS400S	\$116.65
010-C0738-20	HXS400S	\$116.65

FEATURING DATA FROM EXPLORER CHARTS FOR THE BAHAMAS! Detailed coverage of the Bahamas and the coast of Florida from Fort Pierce to Long Key. Also includes detailed coverage of Grand Bahama Island, Great Abaco Island, Eleuthera Island, and Andros Island.





US515L Brownsville-Key Largo

g2 Vision - microSD/SD

Part #	Description	US Price
010-C0744-00	VUS515L	\$428.56

g2 - Garmin datacard or microSD/SD (X)

Part #	Description	US Price
N/A	N/A	N/A
N/A	N/A	N/A

Detailed coverage of the Gulf of Mexico from Brownsville, TX to Plantation Key, FL including Corpus Christi, TX, Matagorda Bay, Galveston Bay, Port Arthur, TX, Atchafalaya Bay, the Mississippi Delta, Chandeleur Islands, Tampa Bay and the Florida Keys west of Key Largo. Also includes Lake Pontchartrain and Lake Maurepas to Vermilion Bay and Lake Calcasieu. Bathymetric coverage of off-shore features from Northwest Slope to Tortugas Terrace including Keathley Canyon, Green Canyon, Orca Basin, Mississippi Canyon, Southwest Pass, DeSoto Canyon, Florida Middle Ground, Howell Hook, and Tortugas Bank.



US011R Southwest Florida

g2 Vision - microSD/SD

Part #	Description	US Price
010-C0712-00	VUS011R	\$321.42

g2 - Garmin datacard or microSD/SD (X)

Part #	Description	US Price
N/A	N/A	N/A
N/A	N/A	N/A

Crystal River through Key Largo, including Tampa Bay, Fort Myers, Lake Okeechobee, Florida Bay, Key West, and the Dry Tortugas.



US012R Tampa-New Orleans

g2 Vision - microSD/SD

Part #	Description	US Price
010-C0713-00	VUS012R	\$321.42

g2 - Garmin datacard or microSD/SD (X)

Part #	Description	US Price
N/A	N/A	N/A
N/A	N/A	N/A

Bradenton, FL through New Orleans, LA including Apalachicola, Mobile, the Mississippi Delta, Chandeleur Islands, and a portion of Timbalier Bay. Also covers Lake Pontchartrain.



United States - Gulf of Mexico / Great Lakes



US013R Mobile-Lake Charles

g2 Vision - microSD/SD		
Part #	Description	US Price
010-C0714-00	VUS013R	\$321.42
g2 - Garmin datacard or microSD/SD (X)		
Part #	Description	US Price
N/A	N/A	N/A
N/A	N/A	N/A

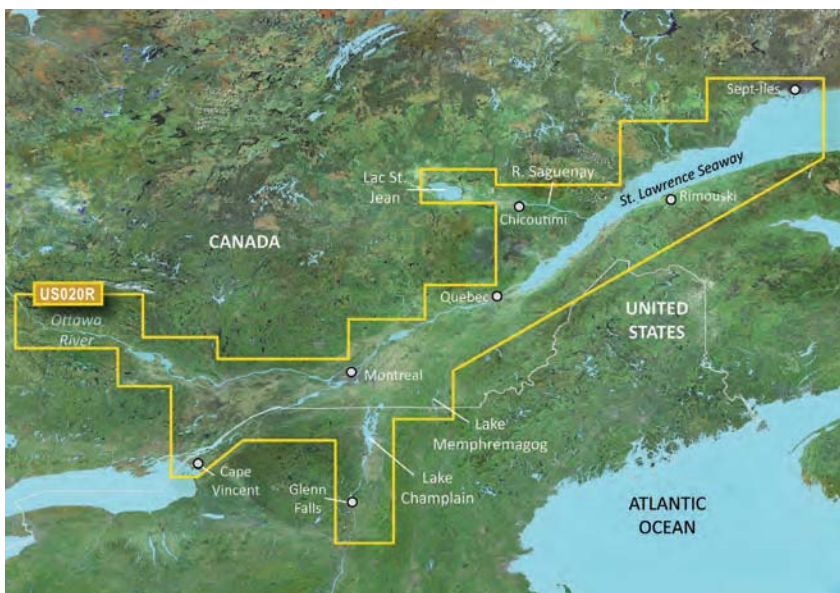
Mobile, AL through Calcasieu Lake, LA, including New Orleans, the Mississippi River Delta, Lake Pontchartrain and Lake Maurepas, over to Vermilion Bay.



US014R Morgan City-Brownsville

g2 Vision - microSD/SD		
Part #	Description	US Price
010-C0715-00	VUS014R	\$321.42
g2 - Garmin datacard or microSD/SD (X)		
Part #	Description	US Price
N/A	N/A	N/A
N/A	N/A	N/A

Atchafalaya Bay to Brownsville, including Port Arthur, Galveston Bay, Matagorda Bay, and Padre Island.



US020R St. Lawrence Seaway

g2 Vision - microSD/SD		
Part #	Description	US Price
010-C0721-00	VUS020R	\$321.42
g2 - Garmin datacard or microSD/SD (X)		
Part #	Description	US Price
N/A	N/A	N/A
N/A	N/A	N/A

Covers the St. Lawrence River from Brockville, Ont. to Sept-Iles, Que., including Montreal and Quebec. Also includes detailed coverage of Lake Champlain and Lac Saint-Jean, including Burlington, VT, Lac Memphremagog, Rideau River, the Ottawa River to Temiscaming, the Riviere Saguenay from Chicoutimi, Que. to the St. Lawrence River, and the Hudson River to Troy, NY.





US019R Lake Ontario-Montreal

g2 Vision - microSD/SD		
Part #	Description	US Price
010-C0720-00	VUS019R	\$321.42
g2 - Garmin datacard or microSD/SD (X)		
Part #	Description	US Price
N/A	N/A	N/A
N/A	N/A	N/A

Detailed coverage of northern Lake Erie from Long Point Bay and Erie, PA to Buffalo, NY. Also includes detailed coverage of Lake Ontario, the Welland Canal, Erie Canal, Niagara River, Lake Simcoe, Cayuga and Seneca Lakes, Rideau River, the Trent-Severn Waterway, the Ottawa River to Gatineau, and the St. Lawrence Seaway to Montreal. Detailed coverage for both the U.S. and Canadian waters.



US018R Lake Erie-Lake St. Clair

g2 Vision - microSD/SD		
Part #	Description	US Price
010-C0719-00	VUS018R	\$321.42
g2 - Garmin datacard or microSD/SD (X)		
Part #	Description	US Price
N/A	N/A	N/A
N/A	N/A	N/A

Coverage of both the U.S. and Canadian sides of the southern portion of Lake Huron. Detailed coverage of the St. Clair River, Lake St. Clair, Detroit River, and the U.S. portion of Lake Erie through Buffalo. Also includes coverage of the Canadian portion of Lake Erie and the western side of Lake Ontario, including detailed coverage of Long Point Bay, Welland Canal, the Niagara River, and Toronto.



US017R Lake Huron-Lake St. Clair

g2 Vision - microSD/SD		
Part #	Description	US Price
010-C0718-00	VUS017R	\$321.42
g2 - Garmin datacard or microSD/SD (X)		
Part #	Description	US Price
N/A	N/A	N/A
N/A	N/A	N/A

Detailed coverage of Lake Huron, Georgian Bay, Lake St. Clair, Lake Simcoe, Lac Nipissing, and the Detroit River. Covers from Sault Ste. Marie to Detroit, including Saginaw, on the U.S. side, and from Sault Ste. Marie to Goderich, Ont., including Parry Sound, on the Canadian side.



United States - Great Lakes

UNITED STATES SINGLES



US016R Lake Michigan

g2 Vision - microSD/SD		
Part #	Description	US Price
010-C0717-00	VUS016R	\$321.42
g2 - Garmin datacard or microSD/SD (X)		
Part #	Description	US Price
N/A	N/A	N/A
N/A	N/A	N/A

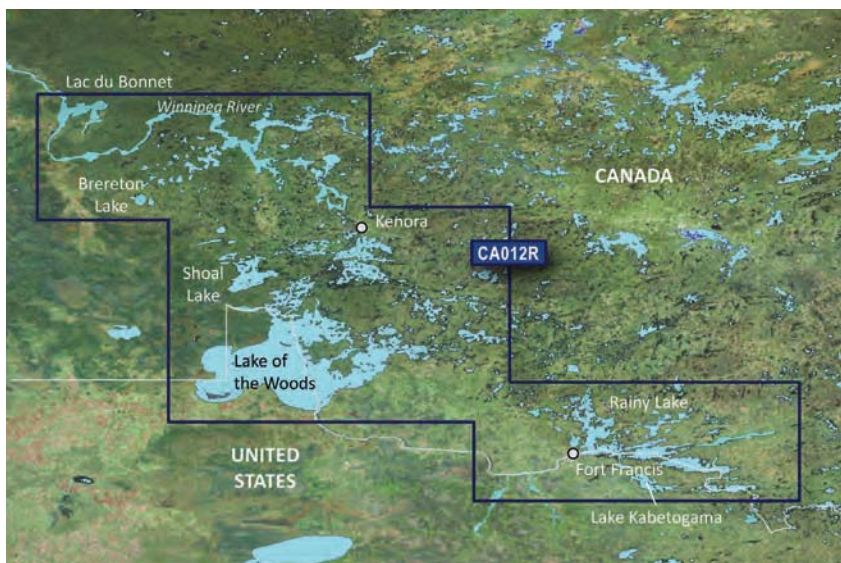
Detailed coverage of Lake Michigan in its entirety and northern Lake Huron from Cheboygan, MI, to Blind River, Ont., including Sault Ste. Marie and Cockburn Island.



US015R Lake Superior

g2 Vision - microSD/SD		
Part #	Description	US Price
010-C0716-00	VUS015R	\$321.42
g2 - Garmin datacard or microSD/SD (X)		
Part #	Description	US Price
N/A	N/A	N/A
N/A	N/A	N/A

Lake Superior and northern Lake Huron are covered in detail for the U.S. portion from Duluth through Alpena, including Crooked Lake, Burt Lake, and Mullett Lake in Michigan; and for the Canadian portion from Thunder Bay to Tobermory, Ont.



CA012R Lake of the Woods-Rainy Lake

g2 Vision - microSD/SD		
Part #	Description	US Price
010-C0697-00	VCA012R	\$321.42
g2 - Garmin datacard or microSD/SD (X)		
Part #	Description	US Price
N/A	N/A	N/A
N/A	N/A	N/A

Detailed coverage of Lake of the Woods and Rainy Lake including Lac du Bonnet, Sand Lake and the Winnipeg River.





US036R Inland Rivers

g2 Vision - microSD/SD		
Part #	Description	US Price
010-C0737-00	VUS036R	\$321.42
g2 - Garmin datacard or microSD/SD (X)		
Part #	Description	US Price
N/A	N/A	N/A
N/A	N/A	N/A

Provides detailed main channel coverage of major U.S. Rivers. Coverage includes the Ohio, Illinois, Tombigbee, Black Warrior, and Atchafalaya Rivers, as well as the Tenn-Tom Waterway in full. Coverage also features Mississippi R. from its junction with Minnesota R. above Minneapolis-St. Paul, MN to the Delta; Tennessee R. from Knoxville, TN to the Ohio; Cumberland R. from Celina, TN to the Ohio; Allegheny R. from East Brady, PA to the Ohio; Monongahela R. from Fairmont, WV to the Ohio; Kanawha R. from Montgomery, WV to the Ohio; Green River from Rochester, KY to the Ohio; Verdigris R. from the Port of Catoosa to the Arkansas; Arkansas R. from its junction with Verdigris R. outside of Tulsa, OK to the Mississippi; and Red River from Shreveport, LA to the Mississippi. General coverage of the Gulf of Mexico from Port Arthur, TX to Pensacola, FL; and the southern portion of Lake Michigan from Waukegan, IL to South Haven, MI.



US037R Vancouver-San Diego

g2 Vision - microSD/SD		
Part #	Description	US Price
010-C1003-00	VUS037R	\$321.42
g2 - Garmin datacard or microSD/SD (X)		
Part #	Description	US Price
N/A	N/A	N/A
N/A	N/A	N/A

Detailed coverage of the West coast of North America from Vancouver, Can. to the U.S. border with Mexico. Detailed coverage includes Puget Sound, San Francisco Bay, San Diego Harbor, the Columbia and Snake Rivers, and the California Delta to Sacramento and Stockton.



United States - West Coast / Alaska



US027R Hawaiian Islands-Mariana Islands

g2 Vision - microSD/SD		
Part #	Description	US Price
010-C0728-00	VUS027R	\$321.42
g2 - Garmin datacard or microSD/SD (X)		
Part #	Description	US Price
010-C0728-10	HUS027R	\$160.70
010-C0728-20	HXUS027R	\$160.70

Coverage of the Pacific Ocean from the Hawaiian to Mariana Islands. Includes coverage of Guam, Midway, and Johnston Atoll. General coverage of Palmyra Atoll and the Marshall Islands also included.



US021R California-Mexico

g2 Vision - microSD/SD		
Part #	Description	US Price
010-C0722-00	VUS021R	\$321.42
g2 - Garmin datacard or microSD/SD (X)		
Part #	Description	US Price
010-C0722-10	HUS021R	\$160.70
010-C0722-20	HXUS021R	\$160.70

Point Arena to Puerto Vallarta, including Mendocino, San Francisco Bay, Channel Islands, San Diego, and the Baja Peninsula. General coverage for the Mexican coast, including Mazatlan, Acapulco and Salina Cruz.



US517L Alaska South

g2 Vision - microSD/SD		
Part #	Description	US Price
010-C0887-00	VUS517L	\$428.56
g2 - Garmin datacard or microSD/SD (X)		
Part #	Description	US Price
N/A	N/A	N/A
N/A	N/A	N/A

Detailed coverage of Alaska, from Prince of Wales Island to Point Lay on the North Slope, including Glacier Bay, the Kenai Peninsula, and the Aleutian Chain in full. Bathymetric coverage of the Gulf of Alaska, Bristol Bay and United States waters in the Chukchi and Bering Seas, and along the entire Aleutian chain including Akutan Pass Umnak Plateau, Zhemchug Canyon, Chirikof Basin, and Hope Seavally.





US035R North Slope Alaska

g2 Vision - microSD/SD

Part #	Description	US Price
010-C0736-00	VUS035R	\$321.42

g2 - Garmin datacard or microSD/SD (X)

Part #	Description	US Price
N/A	N/A	N/A
N/A	N/A	N/A

Detailed coverage of the northern coast of Alaska from Point Hope to the U.S. / Canadian border including Point Barrow, Kaktovik, and Peard Bay.



US033R Bristol Bay-Kotzebue Snd.

g2 Vision - microSD/SD

Part #	Description	US Price
010-C0734-00	VUS033R	\$321.42

g2 - Garmin datacard or microSD/SD (X)

Part #	Description	US Price
N/A	N/A	N/A
N/A	N/A	N/A

Covers Bristol Bay and the Alaska Peninsula from Sutwik Island to Kotzebue Sound, including Dillingham, Kvichak Bay, Port Moller, Chignik Bay, and Norton Sound. Also covers the Aleutian Islands from Unalaska Island to Unimak Island, including Akutan and Unimak Pass.



US034R Aleutian Islands

g2 Vision - microSD/SD

Part #	Description	US Price
010-C0735-00	VUS034R	\$321.42

g2 - Garmin datacard or microSD/SD (X)

Part #	Description	US Price
N/A	N/A	N/A
N/A	N/A	N/A

Covers the Aleutian Islands from Attu Island to Cold Bay, including Adak Station and Unalaska. Also covers the Pribilof Islands, including St. Paul Island and St. George Island.



United States - Alaska



US025R Anchorage-Juneau

g2 Vision - microSD/SD		
Part #	Description	US Price
010-C0726-00	VUS025R	\$321.42
g2 - Garmin datacard or microSD/SD (X)		
Part #	Description	US Price
N/A	N/A	N/A
N/A	N/A	N/A

Detailed coverage from Juneau to Alinchak Bay includes Kodiak Island, Cook Inlet, Prince William Sound, Yakutat, Glacier Bay and Icy Strait.



US026R Wrangell-Juneau-Sitka

g2 Vision - microSD/SD		
Part #	Description	US Price
010-C0727-00	VUS026R	\$321.42
g2 - Garmin datacard or microSD/SD (X)		
Part #	Description	US Price
N/A	N/A	N/A
N/A	N/A	N/A

Wrangell to Glacier Bay, Sitka and Juneau.



US024R Wrangell-Dixon Entrance

g2 Vision - microSD/SD		
Part #	Description	US Price
010-C0725-00	VUS024R	\$321.42
g2 - Garmin datacard or microSD/SD (X)		
Part #	Description	US Price
N/A	N/A	N/A
N/A	N/A	N/A

Detailed coverage from Cape Ommaney to Prince Rupert including Prince of Wales Island, Dixon Entrance, Wrangell, AK, Behm Canal, and Observatory Inlet.



Canada



CA015R Canada g2

g2 Vision - microSD/SD				g2 - Garmin datacard			g2 - microSD/SD (X)		
Part #	Description	Title	US Price	Part #	Description	US Price	Part #	Description	US Price
N/A	N/A	N/A	N/A	N/A	N/A	N/A	010-C1019-20	HXCA015R	\$160.70

Provides detailed coastal coverage of the North America East Coast from Nain, NL to Raritan Bay, NY featuring Newfoundland, Île d'Anticosti, New York Harbor, and full U.S. and Canadian coverage of the Great Lakes in their entirety. The North American West Coast is covered from Glacier Bay, AK to Aberdeen, WA featuring British Columbia, Vancouver, the Queen Charlotte Islands, and Puget Sound.

Only available in BlueChart g2 on microSD/SD card.



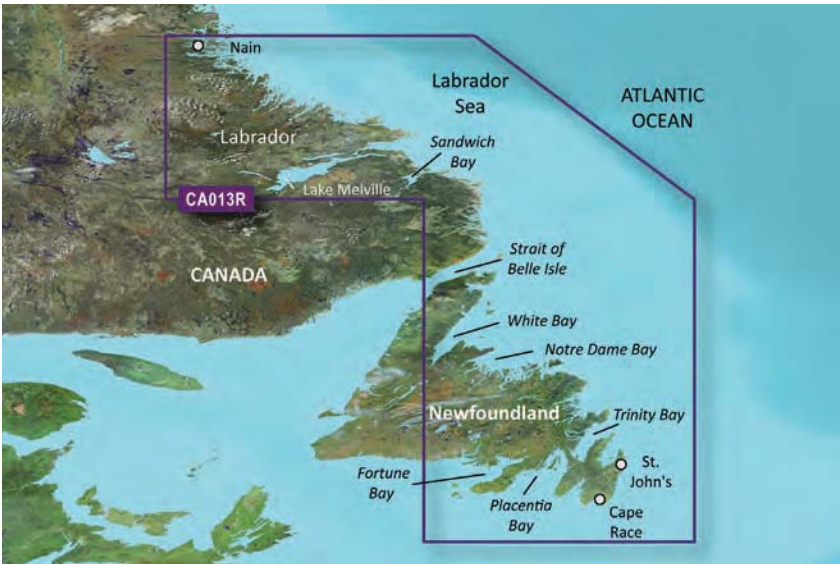
CA016R Canada East g2

g2 Vision - microSD/SD				g2 - Garmin datacard			g2 - microSD/SD (X)		
Part #	Description	Title	US Price	Part #	Description	US Price	Part #	Description	US Price
N/A	N/A	N/A	N/A	010-C1016-10	HCA016R	\$160.70	N/A	N/A	N/A

Provides detailed coverage of the North American East Coast from Nain, NL to Raritan Bay, NY featuring Newfoundland, Île d'Anticosti, New York Harbor, and full U.S. and Canadian coverage of the Great Lakes in their entirety.

Only available in BlueChart g2 on Garmin data card.

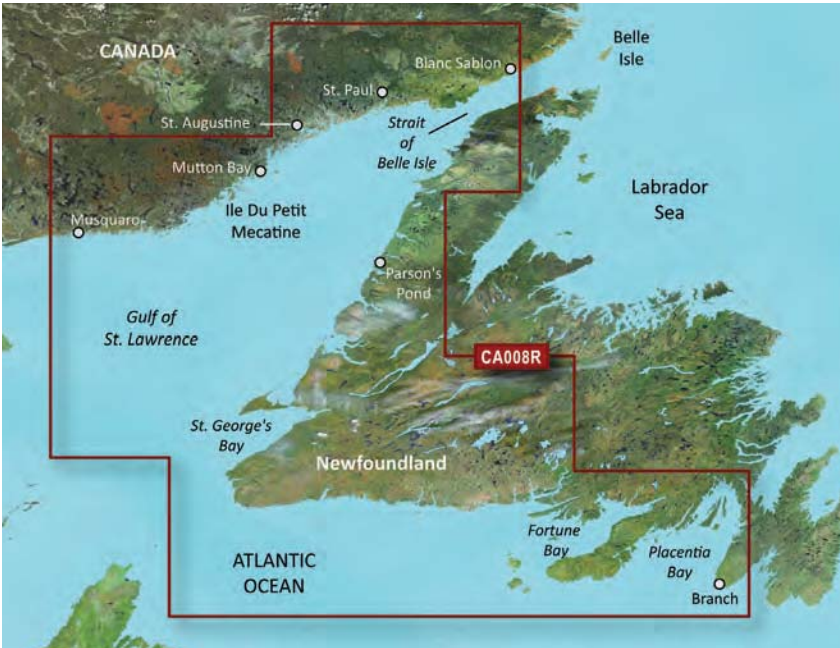




CA013R Labrador Coast

g2 Vision - microSD/SD		
Part #	Description	US Price
010-C0698-00	VCA013R	\$321.42
g2 - Garmin datacard or microSD/SD (X)		
Part #	Description	US Price
N/A	N/A	N/A
N/A	N/A	N/A

Coverage of the eastern and southern coasts of Newfoundland from St. Barbe in the Strait of Belle Isle to Hermitage Bay, including Bonavista and St. John's. Also covers the Labrador coast from Forteau Bay to Nain Bay, including Lake Melville.



CA008R Newfoundland West

g2 Vision - microSD/SD		
Part #	Description	US Price
010-C0694-00	VCA008R	\$321.42
g2 - Garmin datacard or microSD/SD (X)		
Part #	Description	US Price
N/A	N/A	N/A
N/A	N/A	N/A

Covers the western and southern coasts of Newfoundland from the Strait of Belle Isle to Placentia Bay, including St. Georges Bay and Fortune Bay. Also covers the coasts of Quebec and Labrador from La Romaine to Red Bay.



CA007R Les Mechins-St. Georges Bay

g2 Vision - microSD/SD		
Part #	Description	US Price
010-C0693-00	VCA007R	\$321.42
g2 - Garmin datacard or microSD/SD (X)		
Part #	Description	US Price
N/A	N/A	N/A
N/A	N/A	N/A

Covers the coasts of New Brunswick and Quebec from Miramichi Bay to Les Mechins, Que., including Chaleur Bay and the Bay of Gaspé. Also covers the coast of Quebec to the north from Port-Cartier to St.-Augustin, including Sept-Iles and Havre-St.-Pierre. Also includes Ile d'Anticosti and Iles de la Madeleine in the Gulf of St. Lawrence, as well as the St. Georges Bay area of Newfoundland.



Canada - East Coast



CA006R P.E.I.-Chaleur Bay

g2 Vision - microSD/SD		
Part #	Description	US Price
010-C0692-00	VCA006R	\$321.42
g2 - Garmin datacard or microSD/SD (X)		
Part #	Description	US Price
N/A	N/A	N/A
N/A	N/A	N/A

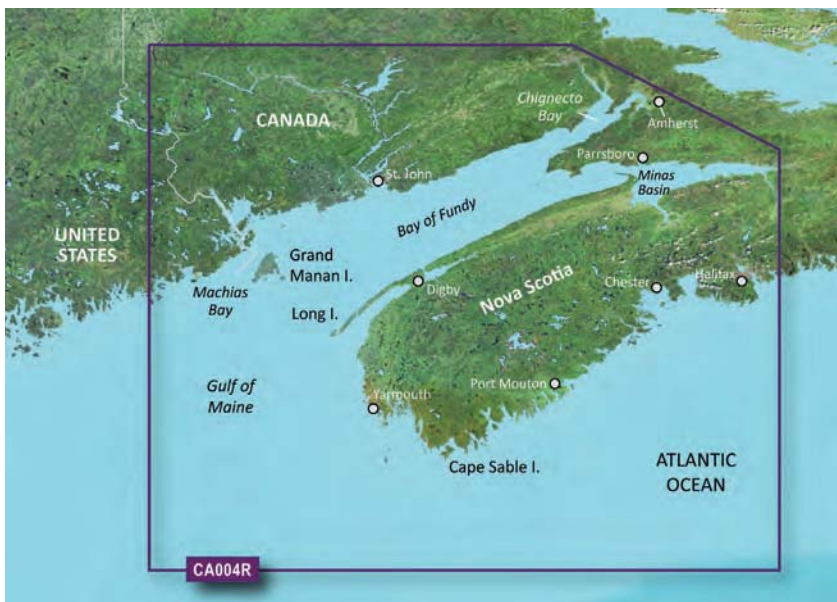
Covers Prince Edward Island's coastline in its entirety. Also covers the coasts of Nova Scotia, New Brunswick, and Quebec from Antigonish, NS to Perce, Que., including Miramichi Bay and Chaleur Bay. Also covers the Iles de la Madeleine.



CA005R Halifax-Cape Breton

g2 Vision - microSD/SD		
Part #	Description	US Price
010-C0691-00	VCA005R	\$321.42
g2 - Garmin datacard or microSD/SD (X)		
Part #	Description	US Price
N/A	N/A	N/A
N/A	N/A	N/A

Covers eastern Nova Scotia from Halifax to Sydney, around Cape St. Lawrence, and down to Antigonish, including Chedabucto Bay and St. Georges Bay. Also includes the Iles de la Madeleine to the north and Sable Island to the south.

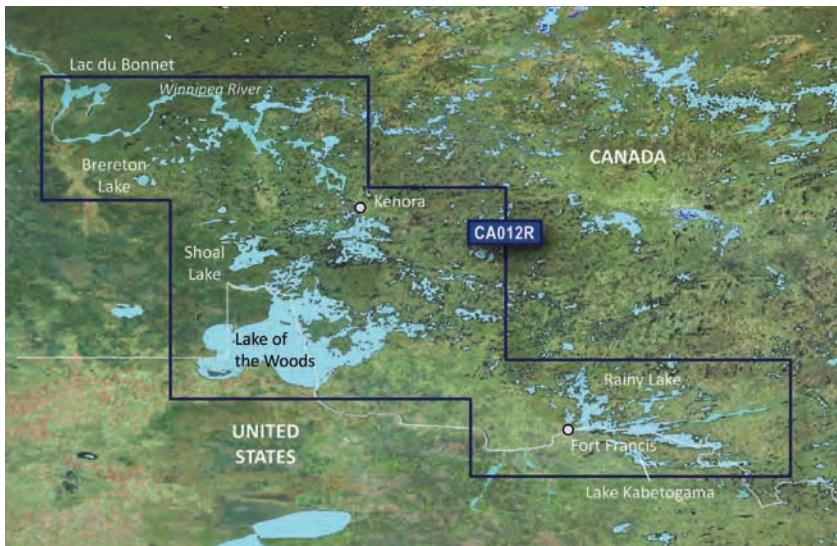


CA004R Bay of Fundy

g2 Vision - microSD/SD		
Part #	Description	US Price
010-C0690-00	VCA004R	\$321.42
g2 - Garmin datacard or microSD/SD (X)		
Part #	Description	US Price
N/A	N/A	N/A
N/A	N/A	N/A

Detailed coverage of the coasts of Maine and New Brunswick from Machias Bay, ME to Saint John, NB. Also covers in detail the western half of Nova Scotia from Digby to Cape Lahave Island and from Heckmans Island to Halifax. Includes the St. John River to Fredericton and Grand and Mactaquac Lakes. General coverage is available from Cape Lahave Island to Heckmans Island. In addition, general coverage of the eastern half of the Bay of Fundy, extending to Chignecto Bay and Minas Basin.





CA012R Lake of the Woods-Rainy Lake

g2 Vision - microSD/SD

Part #	Description	US Price
010-C0697-00	VCA012R	\$321.42

g2 - Garmin datacard or microSD/SD (X)

Part #	Description	US Price
N/A	N/A	N/A
N/A	N/A	N/A

Detailed coverage of Lake of the Woods and Rainy Lake including Lac du Bonnet, Sand Lake and the Winnipeg River.



CA501L Vancouver Island-Dixon Entrance

g2 Vision - microSD/SD

Part #	Description	US Price
010-C0701-00	VCA501L	\$428.56

g2 - Garmin datacard or microSD/SD (X)

Part #	Description	US Price
N/A	N/A	N/A
N/A	N/A	N/A

Detailed coverage of west coast of British Columbia from the Strait of Juan de Fuca to the Dixon Entrance, including Everett, Wash., both the Inside and Outside Passages around Vancouver Island, Port Hardy, BC, and the Queen Charlotte Islands.



CA500L Puget Sound-Port Hardy

g2 Vision - microSD/SD

Part #	Description	US Price
010-C0700-00	VCA500L	\$428.56

g2 - Garmin datacard or microSD/SD (X)

Part #	Description	US Price
N/A	N/A	N/A
N/A	N/A	N/A

Detailed coverage from Puget Sound through the Strait of Georgia and Queen Charlotte Strait to Port Hardy, BC, including Olympia, WA, Seattle, WA, Victoria, BC, Desolation Sound, BC and Vancouver, BC. Primarily general coverage of the southern portion of Victoria Island and northwest corner of Washington state from Grays Harbor, WA to Barkley Sound, BC. Included in this overall general coverage are a number of detailed charts covering areas such as Westport, WA, Neah Bay, WA, and Ucluelet, BC and the Fraser River.



Canada - West Coast



CA011R Hecate Strait North

g2 Vision - microSD/SD		
Part #	Description	US Price
010-C0696-00	VCA011R	\$321.42
g2 - Garmin datacard or microSD/SD (X)		
Part #	Description	US Price
N/A	N/A	N/A
N/A	N/A	N/A

Includes coverage of the northern portion of the Queen Charlotte Islands, Hecate Strait and Dixon Entrance from Duke Island to the northern portion of Aristazabal Island. Includes detailed coverage of many areas including Prince Rupert, BC, and the Grenville Channel.



CA010R Hecate Strait South

g2 Vision - microSD/SD		
Part #	Description	US Price
010-C0695-00	VCA010R	\$321.42
g2 - Garmin datacard or microSD/SD (X)		
Part #	Description	US Price
N/A	N/A	N/A
N/A	N/A	N/A

Includes coverage of the southern portion of the Queen Charlotte Islands, Hecate Strait, Queen Charlotte Sound, and Queen Charlotte Strait. Includes detailed coverage of many areas including Port Hardy, BC, Burke Channel and Dean Channel.



CA001R Inside Passage

g2 Vision - microSD/SD		
Part #	Description	US Price
010-C0688-00	VCA001R	\$321.42
g2 - Garmin datacard or microSD/SD (X)		
Part #	Description	US Price
N/A	N/A	N/A
N/A	N/A	N/A

Detailed coverage of Queen Charlotte Strait and the Strait of Georgia from Bull Harbour, BC to Mt. Vernon, WA, including Vancouver, Nanaimo, Powell River, Desolation Sound, the San Juan Islands, and the Fraser River, and Quatsino Sound.



CA002R Outside Passage

g2 Vision - microSD/SD		
Part #	Description	US Price
010-C0689-00	VCA002R	\$321.42
g2 - Garmin datacard or microSD/SD (X)		
Part #	Description	US Price
N/A	N/A	N/A
N/A	N/A	N/A

Detailed coverage of the west Vancouver Island from Port Townsend, WA to Quatsino Sound, including Neah Bay, WA, Victoria, BC, the San Juan Islands, Clayoquot Sound, and Nootka Sound. Detailed coverage of Port Hardy, BC.





US029R Southern Bahamas

g2 Vision - microSD/SD

Part #	Description	US Price
010-C0730-00	VUS029R	\$321.42

g2 - Garmin datacard or microSD/SD (X)

Part #	Description	US Price
010-C0730-10	HUS029R	\$160.70
010-C0730-20	HXUS029R	\$160.70

FEATURING DATA FROM EXPLORER CHARTS FOR THE BAHAMAS! Detailed coverage from Eleuthera Island, Bahamas to the Dominican Republic, including the Bahamian Islands of Great Exuma, Great Inagua, Mayaguana, and many others. Also includes detailed coverage of the Jamaican, Haitian, and Dominican coasts in their entirety, the easternmost quarter of Cuba, and the Turks and Caicos Islands.



US030R Southeast Caribbean

g2 Vision - microSD/SD

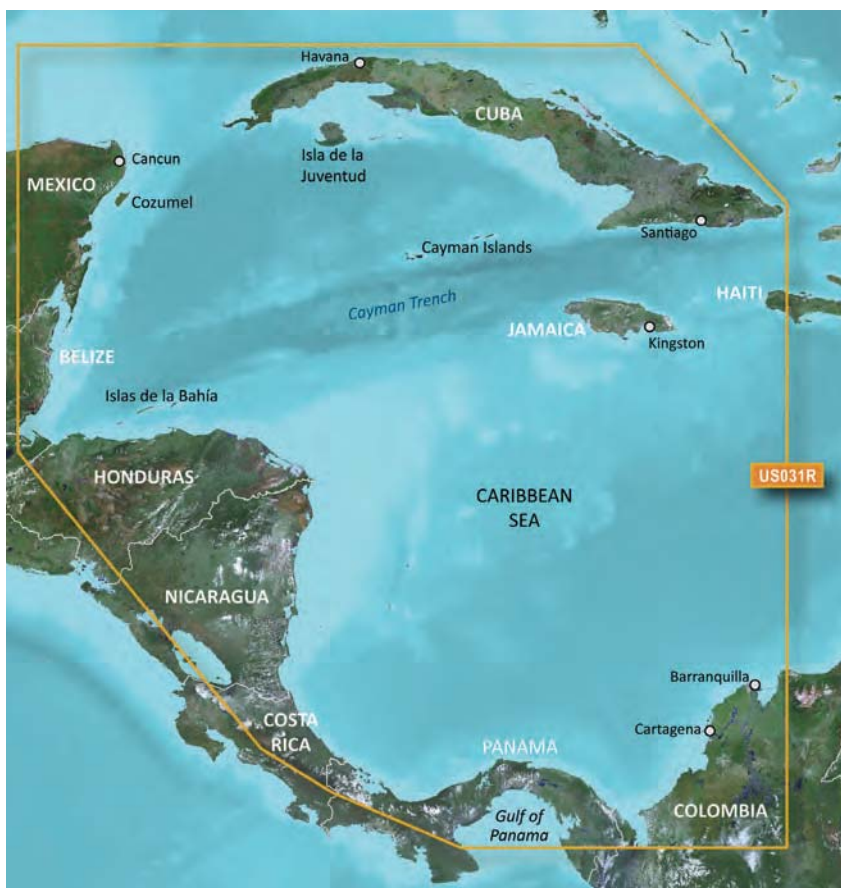
Part #	Description	US Price
010-C0731-00	VUS030R	\$321.42

g2 - Garmin datacard or microSD/SD (X)

Part #	Description	US Price
010-C0731-10	HUS030R	\$160.70
010-C0731-20	HXUS030R	\$160.70

Covers the Caribbean from Haiti to Trinidad & Tobago, including Puerto Rico and all of the Lesser Antilles. Also includes the Colombian and Venezuelan coasts from Barranquilla, Colombia to the mouth of the Orinoco River, including Lake Maracaibo and the Gulf of Paria.





US031R Southwest Caribbean

g2 Vision - microSD/SD

Part #	Description	US Price
010-C0732-00	VUS031R	\$321.42

g2 - Garmin datacard or microSD/SD (X)

Part #	Description	US Price
010-C0732-10	HUS031R	\$160.70
010-C0732-20	HXUS031R	\$160.70

Detailed coverage of the northern coast of Central America from Cancun, Mexico to Barranquilla, Colombia, including the Panama Canal in its entirety. General coverage of the northern half of the Gulf of Panama. Also includes detailed coverage of the coasts of Cuba, Jamaica, and the Cayman Islands in their entirety.



US032R Southern Gulf of Mexico

g2 Vision - microSD/SD

Part #	Description	US Price
010-C0733-00	VUS032R	\$321.42

g2 - Garmin datacard or microSD/SD (X)

Part #	Description	US Price
N/A	N/A	N/A
N/A	N/A	N/A

Covers the Gulf of Mexico from Matagorda Bay to Belize City, including Corpus Christi, TX, Veracruz, Mex., the Bay of Campeche, Cancun, Mex., and Cozumel, Mex.



South America



SA500L South America

g2 Vision - microSD/SD				g2 - Garmin datacard			g2 - microSD/SD (X)		
Part #	Description	Title	US Price	Part #	Description	US Price	Part #	Description	US Price
N/A	N/A	South America	N/A	N/A	N/A	N/A	010-C1067-20	HXSA500L	\$214.27

Detailed coverage of the entire South American continent including the Amazon River; Lake Titicaca; Trinidad and Tobago; the Galapagos, San Felix, Juan Fernandez and Falkland Islands (Islas Malvinas). Coverage also includes the Panama Canal Zone; the Caribbean coast of Central America to Bluefields, NI; the Islas de San Andres and the Pacific coast of Central America to Las Islas Revillagigedo, MX.





SA001R South America East Coast

g2 Vision - microSD/SD				g2 - Garmin datacard			g2 - microSD/SD (X)		
Part #	Description	Title	US Price	Part #	Description	US Price	Part #	Description	US Price
010-C1062-00	VSA001R	South America East Coast	\$321.42	010-C1062-10	HSA001R	\$160.70	010-C1062-20	HXSA001R	\$160.70

Coverage of the east coast of South America from the Golfo de Paria to Tierra del Fuego. Coverage includes Trinidad and Tobago; the Lago de Brasília; the Rio de la Plata; the Rio Uruguay to Salto, Uruguay; the Rio Parana to Parana, Argentina and the Falkland Islands (Islas Malvinas).



South America



SA009R Amazon River

g2 Vision - microSD/SD		
Part #	Description	US Price
010-C1066-00	VSA009R	\$321.42
g2 - Garmin datacard or microSD/SD (X)		
Part #	Description	US Price
010-C1066-10	HSA009R	\$160.70
010-C1066-20	HXSA009R	\$160.70

Detailed coverage of the Amazon River from Benjamin Constant, Brazil to the Atlantic Ocean, the Madera River to Porto Velho and portions of the Tapajós and Para Rivers.



SA002R South America West Coast

g2 Vision - microSD/SD				g2 - Garmin datacard			g2 - microSD/SD (X)		
Part #	Description	Title	US Price	Part #	Description	US Price	Part #	Description	US Price
010-C1063-00	VSA002R	South America West Coast	\$321.42	010-C1063-10	HSA002R	\$160.70	010-C1063-20	HXSA002R	\$160.70

Coverage of the west coast of Central and South America from Puerto Varrarta, Mexico to Tierra del Fuego and then north to Puerto Deseado, Argentina. Coverage also includes the Islas Marias; the Islas Revillagigedo; the east coast of Panama; the Panama Canal; the Caribbean coast of Colombia from the Panama border to the Gulf of Morrosquillo; the Galapagos Islands; Lake Titicaca; the Falkland Islands (Islas Malvinas); San Felix Island and the San Fernandez Islands including Selkirk.

